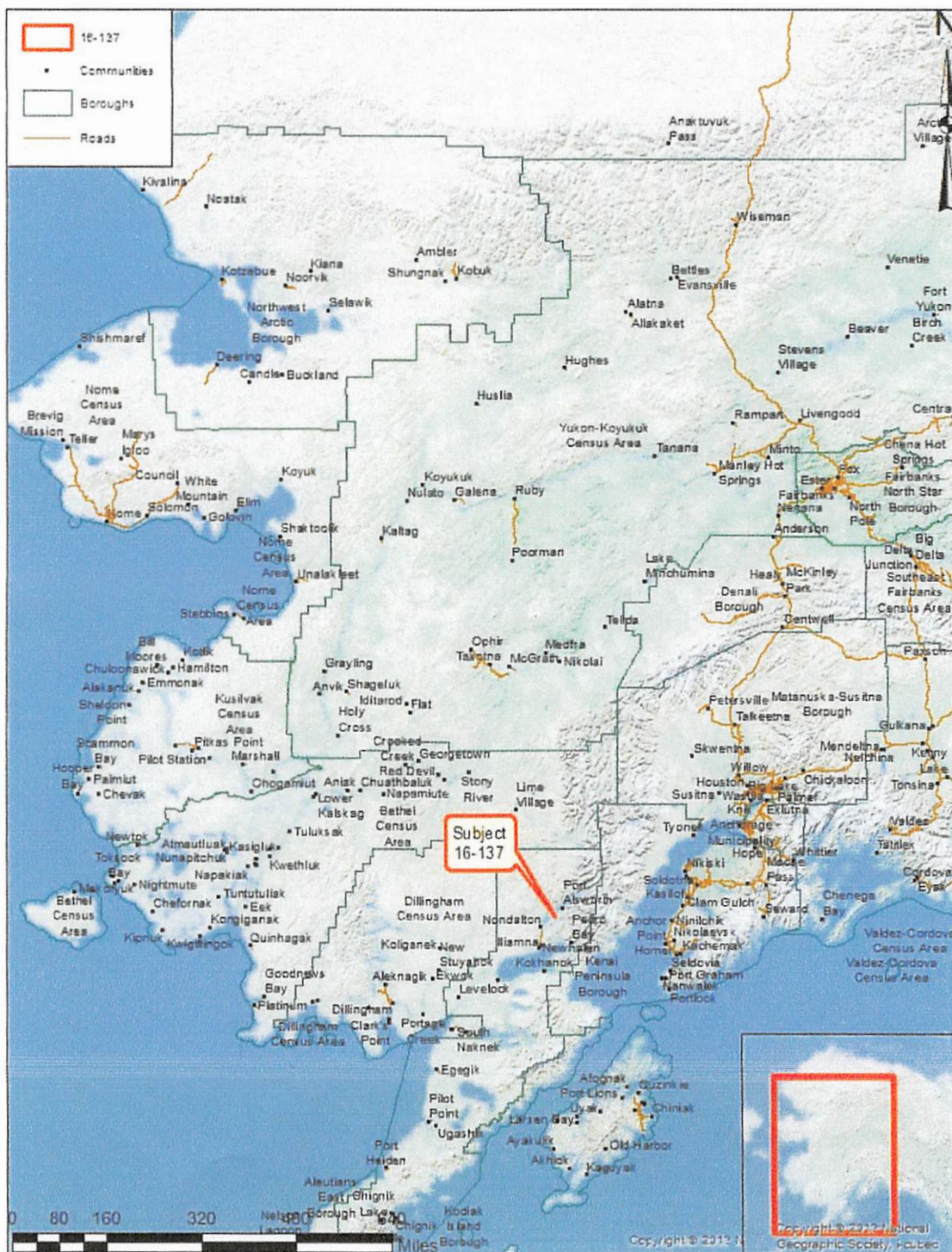


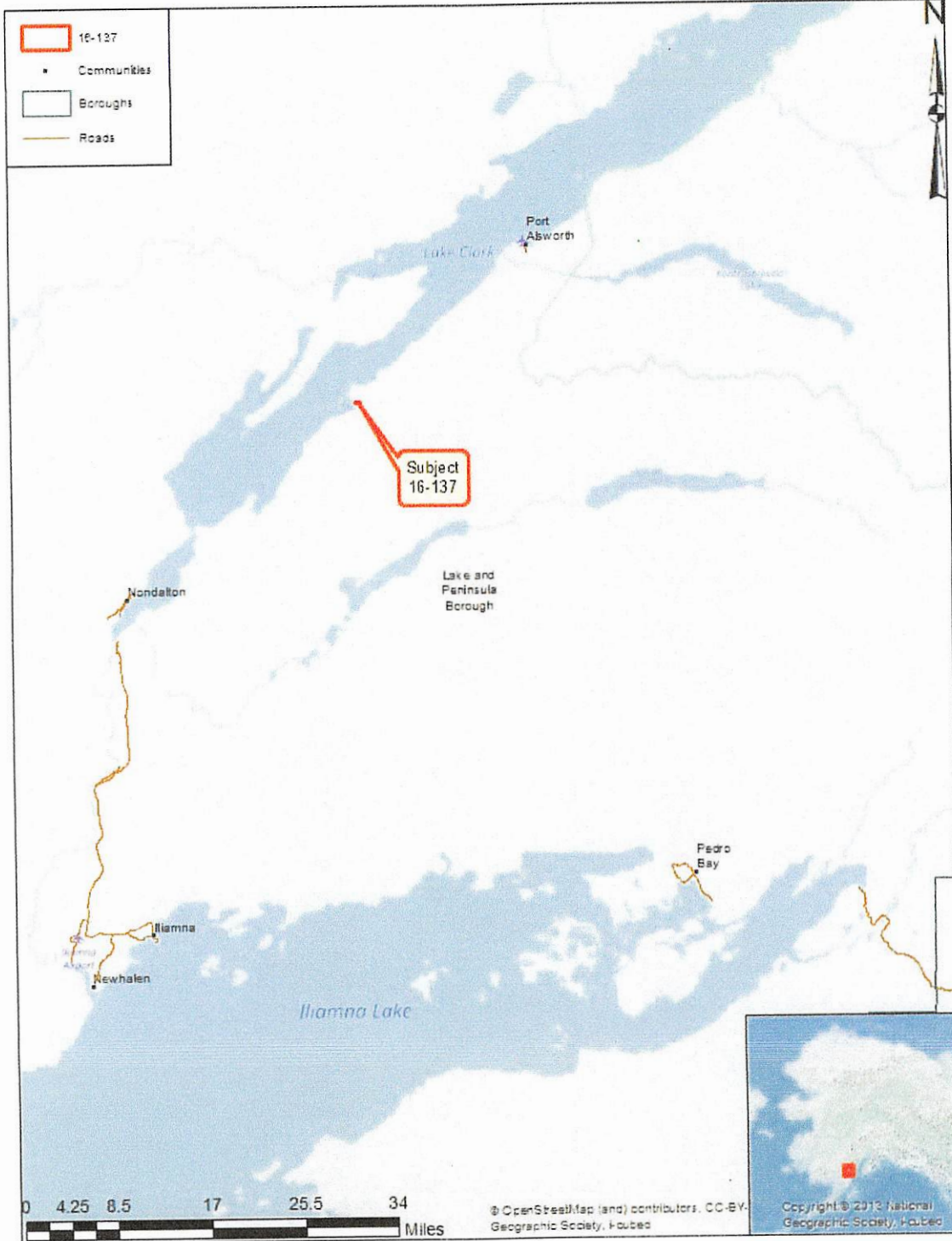
Area Map



Borough Map

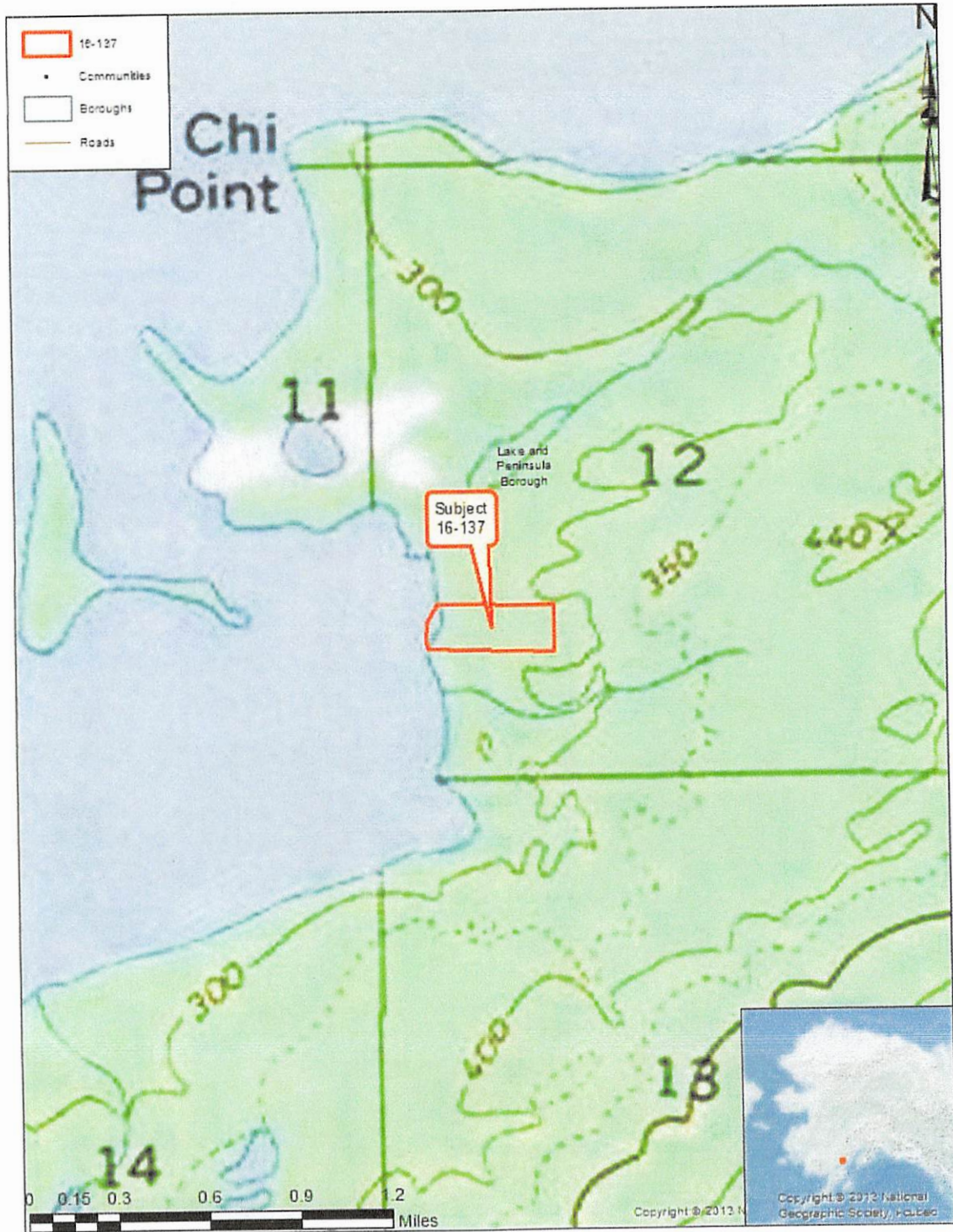


Neighborhood Map



UAAR®

Subject Topographical Map





US Survey

Officially Filed
JULY 23, 2007
ORIGINAL

U. S. SURVEY
No. 7503, ALASKA

DEPENDING SUBJECT OF A PORTION OF LOT 2,
THE SOUTHWEST CORNER OF LOT 2 INTO LOTS
2A, 2B, 2C AND 2D, AND THE RESIDUAL OF
SOUTH CORNER OF LOT 2, U. S. SURVEY NO. 7503.

WITNESSES
ON THE INSPIRATION SHORE OF LAKE OLMAG
APPROXIMATELY 1/2 MILE SOUTHWEST OF
THE VILLAGE OF FORT ALMAGRE, ALASKA
WITNESSES
THOMAS J. SMITH, WITNESS A, RET.
DORIS M. SMITH, WITNESS B, ALASKA

DESCRIPTIVE POSITION OF
THE WITNESS CORNER TO CORNER C, LOT 2,
A WITNESS CORNER, IS
SOUTH 88° 00' 00" WEST, 100.00 FEET
EAST, 100.00 FEET SOUTH, 100.00 FEET

DETERMINED BY
NATHAN W. WHITE, DEPARTMENT SURVEYOR
SEPTEMBER 11, 2006, THROUGH APPROXIMATELY 10:00 AM
UNDER SUPERVISORIAL SUPERVISION, INSTRUMENTS USED
SEPTUMBER 11, 2006, APPROXIMATELY 10:00 AM.

ON THE STATES REQUIREMENT OF THE INSTRUMENT
FORM OF LAND MEASUREMENT
THIS INSTRUMENT IS SUBJECT TO THE ALASKA
LAND MEASUREMENT ACT AND THE ALASKA
LAND MEASUREMENT REGULATIONS, AND THE
ALASKA LAND MEASUREMENT ACT AND THE
ALASKA LAND MEASUREMENT REGULATIONS
FOR THE INSTRUMENT
Nathan W. White July 23, 2007
DEPARTMENT SURVEYOR FOR TERRITORY SURVEY, ALASKA

